

Mission briefing chart



Mission 14

GENERAL INFORMATION	
---------------------	--

CALLSIGN	Springfield 1	MISSION NUMBER	07KEK_MFA18
-----------------	---------------	-----------------------	-------------

WEATHER [View weather chart](#)

AIRFIELD		A/B	TWR	ELEV,m	RWY	TIME	
	DEP	AL	127.500	-	-		18:10
	ARR	AL	127.500	-	-		-
	ALTN	SK	261.000	13	09 / 27		-

		PILOT	LOADOUT	Task	FULE
FLIGHT	Leader	Springfield 1.1	View loading chart	Escort	100%
	WM1	Springfield 1.2	-	Escort	100%
	WM2				
	WM3				

PACKAGE	N/A	A/C	VHF	UHF	D-Link	TASK
	CHEVY 1	AV-8B	-	251	-	FF

WP	COORDINATE	NAME	ACTION	TIME	DIR	ELEV ft
1		TakeOff	TP	18:11	-	1000
2		MeetPoint	TP	18:26	55	6000
3	CHEVY 1 TAKE-OFF	RWY	TP	18:27	284	3000
4	SEARCH AV-8B 2x PLANE	WP4	TP	18:28	-	5000
5	ESCORT CHEVY 1	Approach	TP	18:40	-	-
	Contact EZ (F10 Carrier Code)					
6	Contact Carrier Group					
7	Emergency landing	Approach	TP	-	-	8000
8	Senaki-Kolkhi (SK)	RWY	Land	-	-	-
9						
10						
11						
12						
13						
14						
15						

IN OUT		JOKER	BINGO	TOTAL	PLAYTIME
FENCE	-	FUEL	4000	3500	Ca. 01:00

CODE INFO https://de.wikipedia.org/wiki/Brevity_Code

& <https://de.wikipedia.org/wiki/Abk%C3%BCrzungen/Luftfahrt>

TACTICAL INFORMATION

MISSION NUMBER 05KEK_MFA18

TASK ESCORT

Text / Picture

DESCRIPTION

Task:

Use completed!

The Russians have retired from the area.

George Has of a The area taken completely.

The base (AV base) is left open.

The Harrier transfer bake to strap.

Give escort for the Harrier!

They keep the airspace of enemy aircraft free

Political general map, we only may under control move! Fight area should only on this yellow Green and area remain orangely Limited! Exception if hostile aeroplanes The limit over-quarrels!

You do not to an area for what fly in you none have entrance by air approval!

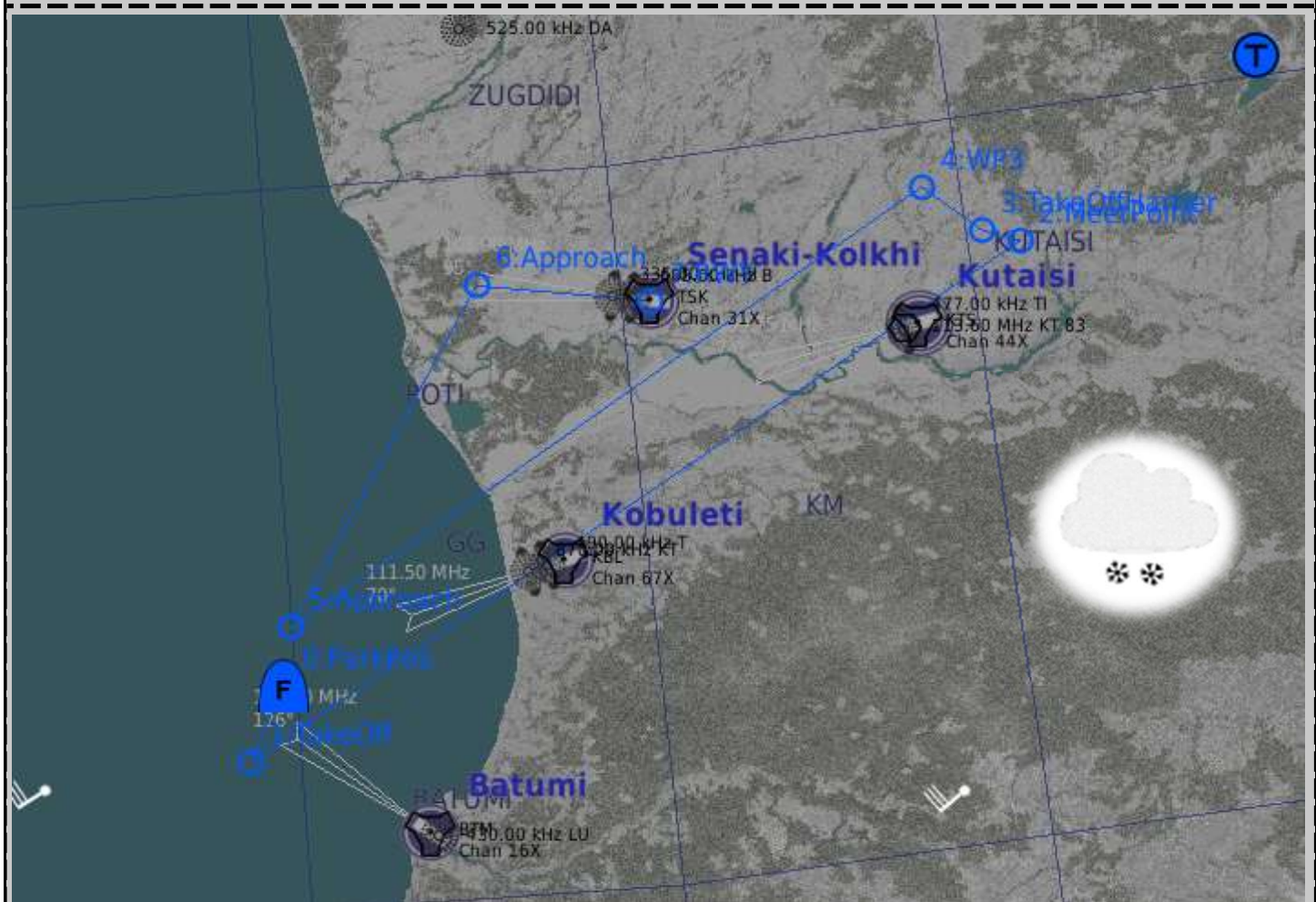
This can follow drove have you and quiet complicate The political situation!



WEATHER INFORMATION

















MISSION NUMBER	07KEK_MFA18	
----------------	-------------	--

DATUM	2.2.2018	Temp. °C	-3,1	FOG	No	Sand in the air	NO
WEATERTYP	Snow, Cloud						



QNH 29.69 QEF 29.66
BASE 2900
NAV WIND Ground 1m/s, 89°
 2000(6500) 2m/s. 71°
 8000(26000)2m/s, 18°

Turbolenz 0,1m/s

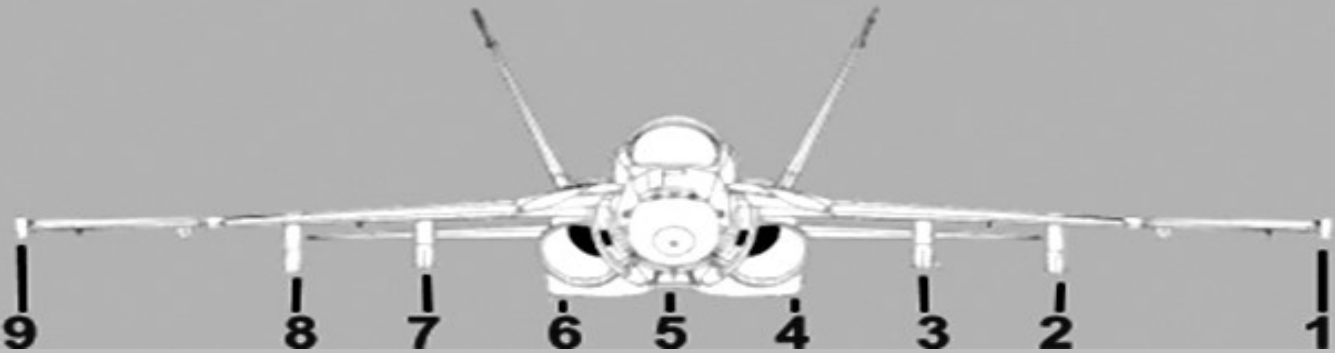
	0 kn, 0 km/h
	5 kn, 9 km/h
	10 kn, 19 km/h
	15 kn, 28 km/h
	20 kn, 37 km/h
	25 kn, 46 km/h
	30 kn, 56 km/h
	35 kn, 65 km/h
	40 kn, 74 km/h
	45 kn, 83 km/h
	50 kn, 93 km/h
	55 kn, 102 km/h
	60 kn, 111 km/h
	65 kn, 120 km/h
	100 kn, 185 km/h
	105 kn, 194 km/h






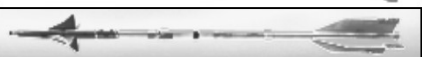
RADIO TACAN ILS INFORMATION							
RADIO	COMM 1	COMM 2	CHANNEL	WHAT			
	305.000		1	Group channel			
	251.000		2	On command channel (EZ)			
	127.500		3	Carrier			
	252.000		4	Tanker 1 group 1			
	255.000		5	Tanker 2 group 2			
	165.250		6	ADF 1			
	165.500		7	ADF 2			
	261.000		8	Senaki-Kolkhi (SK)		Emergency landing	
	132.000		9	Senaki-Kolkhi (SK)			
40.600		10	Senaki-Kolkhi (SK)				
TACAN	TACAN	WHAT		RADIO	CALLSIGN	CODE	TYP
	X 31	Senaki-Kolkhi		261.000	-		-
	X 44	Kutaisi		263.000	-		-
	X 16	Batumi		260.000	-		-
	Y 10	Tanker 1 group 1		252	Texaco		KC-130
	Y 12	Tanker 2 group 1		252	Arco		KC-135MPRS
	Y 14	Tanker 3 group 1		252	Shell		KC-130
	Y 22	Tanker 1 group 2		255	Texaco		S-3B
	Y 24	Tanker 2 group 2		255	Arco		S-3B
	Y 26	Tanker 3 group 1		255	Shell		S-3B
ILS	ILS	WHAT		<u>CARRIER</u>			
				TACAN	ICLS	CODE	
				X	CH	1	2
				1	17	ALFA	33
				2	18	ALFA	21
				3	19	ALFA	14
				4	20	ALFA	8
				5	1	ALFA	3
				6	2	BRAVO	2
				7	3	BRAVO	3
				8	4	BRAVO	4
				9	5	BRAVO	5
				10	15	DELTA	0
				11	14	DELTA	10
				12	13	DELTA	20
				13	12	DELTA	100
				14	11	ALFA	BRAVO
				15	10	ALFA	DELTA
				16	6	BRAVO	ALFA

F/A-18C

LOAD INFORMATION

MISSION NUMBER	07KEK_MFA18	
NUMBER	010	
PARK POSITION	-	
FUEL	100%	+ 1x 330
LOAD	YES	



1	AIM-9X		
2	AIM-120B		
3	AIM-120B		
4			
5	330		
6			
7	AIM-120B		
8	AIM-120B		
9	AIM-9X		

AIRPORT INFORMATION

NAME	CVN-72 Abraham Lincoln(AL)			MAP	Caucasus		
TOWER	127.500 -						
TACAN	CODE	ADF	-				
		RWY		RWY		RWY	
ILS	CODE						

Park
Position

TAXI TO

VIA

CROSSING

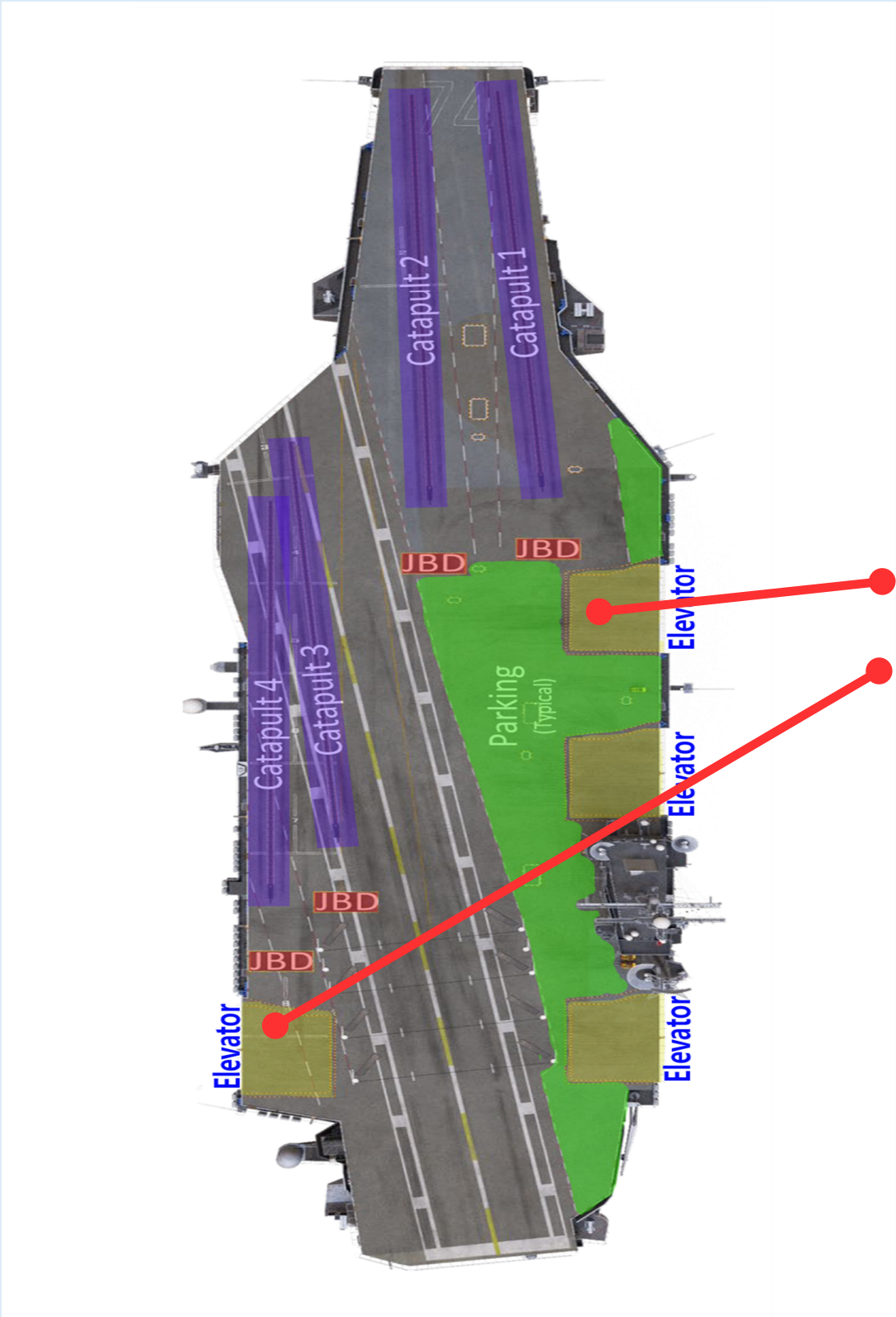
TAKE-OFF

Landing

TAXI FROM

VIA

CROSSING



Park Pos

Start Pos

AIRPORT INFORMATION

NAME Senaki-Kolkhi(SK) MAP Caucasus

TOWER 261 132 40,61

TACAN X 31

ADF

RWY

RWY

RWY

RWY

ILS

Park

Position

Rep.Pos

TAXI TO

09

VIA

B

TAXI TO

27

VIA

N

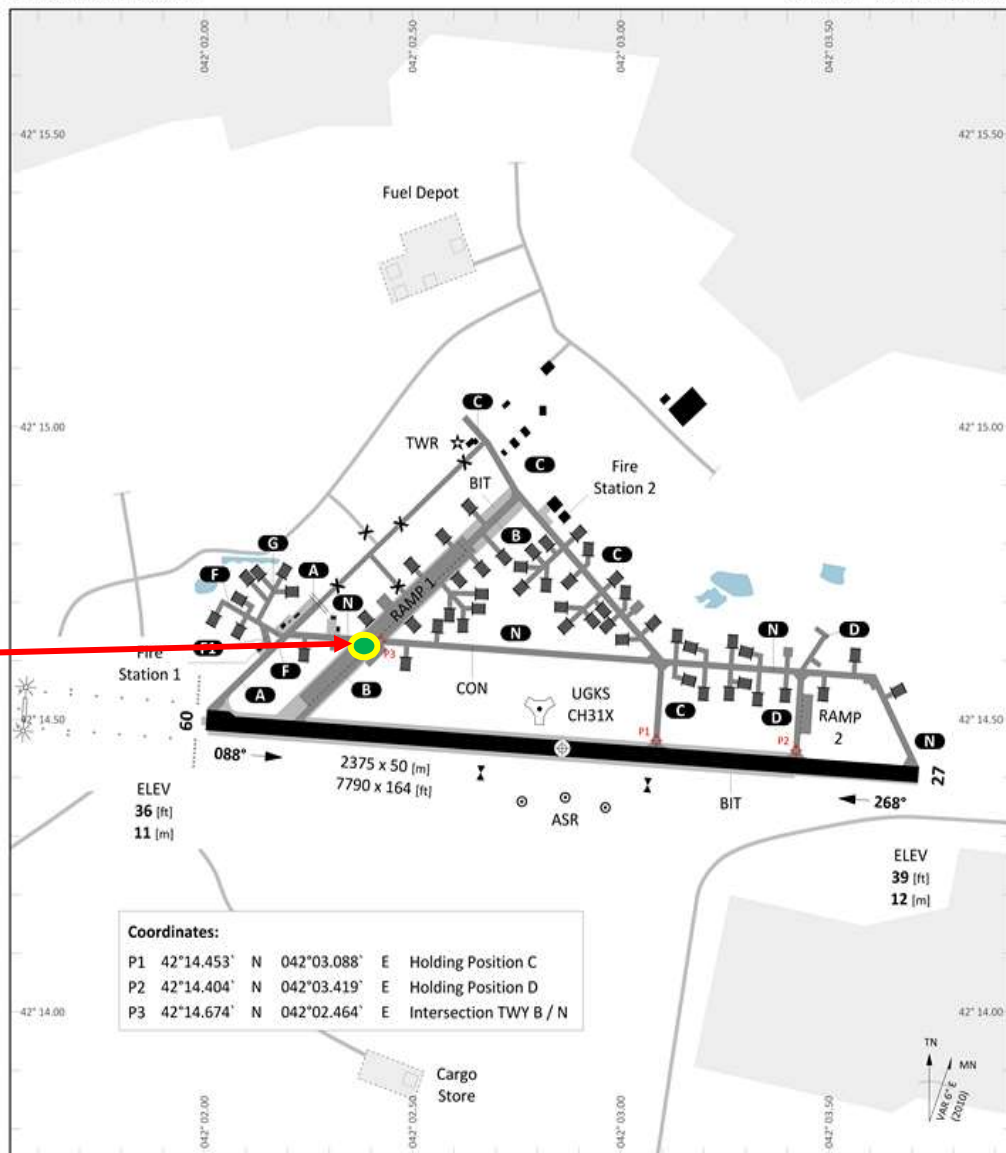
Rep. Pos

TERPS

AERODROME CHART

GND 06

SENAKI - KOLKHI (UGKS)



Coordinates:

P1 42°14.453' N 042°03.088' E Holding Position C
P2 42°14.404' N 042°03.419' E Holding Position D
P3 42°14.674' N 042°02.464' E Intersection TWY B / N

PAR	RWY	CAT	MINIMA	ARP	ELEV
09	09	A B C D E	236 - 0.8 200 (200-0.8/1.6) GS 3"	42° 14.454' N	43 [ft]
27	27	A B C D E	239 - 0.8 200 (200-0.8/1.6) GS 3"	042° 02.861' E	13 [m]
09	09	A B C D E	386 - 1.2 350 (350-1.2/1.6)		
27	27	A B C D E	389 - 1.2 350 (350-1.2/1.6)		

RWY	TORA	TODA	ASDA	LDA	PSN THR	ALS
09	7790 [ft] 2375 [m]	7790 [ft] 2375 [m]	7790 [ft] 2375 [m]	7790 [ft] 2375 [m]	42°14.573'N 042°02.024'E	(E)
27	7790 [ft] 2375 [m]	7790 [ft] 2375 [m]	7790 [ft] 2375 [m]	7790 [ft] 2375 [m]	42°14.336'N 042°03.695'E	

Tower	Radar	Final - Precision	TACAN	ILS RWY 09
132.000 MHz			31X "TSK"	108.90 MHz

AERODROME CHART

SENAKI - KOLKHI (UGKS)

TAKE-OFF

09/27

Landing

27/09

TAXI FROM

27

VIA

B/A

N

Rep. Pos

TAXI FROM

09

VIA

C/D/N

N

Rep. Pos

rev 3.5.0 - 12.03.2012 © dp